



Cross-Border Population Movement Factsheet

Akobo Port and Road Monitoring

Akobo County, Jonglei State, South Sudan

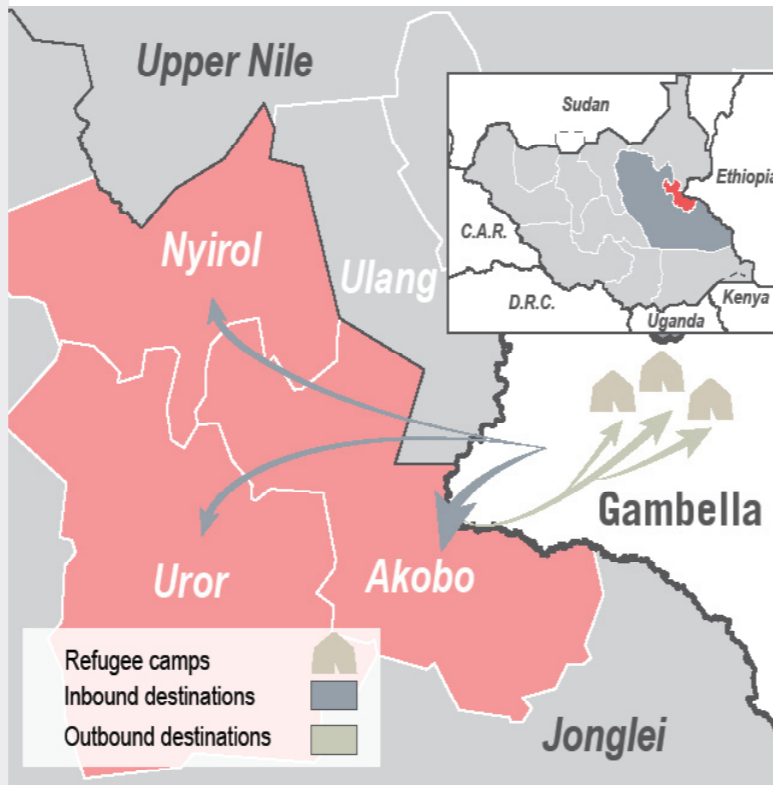
CONTEXT AND METHODOLOGY

Akobo town is located in the eastern side of Akobo County, Jonglei State, close to the land and river border crossings with Ethiopia. Akobo is a key point of trade and transit between South Sudan and Ethiopia. Since the beginning of the crisis in 2013, this route has been used by South Sudanese heading to or coming back from refugee camps in Ethiopia. Since May 2015, REACH has been recording arrivals and departures of South Sudanese households (HHs) in four locations, Gadrang Road, Koatkoangthor Road, Tundol Port and Market Port, on a daily basis.

In order to provide an indication of wider trends, data is collected on the volume of movement, as well as the motivations and intentions of those travelling. REACH teams interviewed arrivals and departures at the HH level. For movements larger than three households, a short alternative survey is used to assess HH and individual numbers by speaking to the Transport Focal Point (TFP), such as the driver or transport authority.¹ Due to insecurity and other issues, data is not always collected on a daily basis. To correct for this inconsistency, data presented for general movement trends across months represents an average based on the number of days of data collection each month. **The data presented here is not representative, nor does it capture all movements in and out of Akobo. Rather, it is indicative of movement trends for the assessed population.**²

The following findings are based on primary data collected between the 1st and 30th of November 2020.

MAIN DESTINATIONS OF INBOUND AND OUTBOUND HHs



INBOUND TO SOUTH SUDAN

31% of inbound HHs reported intending to **stay more than six months** in their final destination in South Sudan.

Demographics

Proportion of recorded travellers by demographic group:



92% of inbound HHs were partial HHs.⁶

Previous location in Ethiopia

Primary reported locations from which inbound HHs were leaving:

Jewi Camp	33%
Nguenyiel Camp	15%
Kule Camp	15%

Intended destination in South Sudan

Primary reported intended destinations for inbound HHs:

Akobo County	87%
Nyirol County	6%
Uror County	4%

Push factors

Primary reported push factors for inbound HHs to leave their last location:

Distance from family/home	62%
Lack of work opportunities	21%
Lack of education services	15%

Reasons for coming to South Sudan

Primary reported pull factors for inbound HHs, August 2020 to November 2020:

	August 2020	September 2020	October 2020	November 2020
Rejoining family/ home	51%	61%	74%	73%
Presence of work opportunities	10%	11%	9%	19%
Attending a ceremony	3%	21%	14%	4%

OUTBOUND FROM SOUTH SUDAN

58% of outbound HHs reported intending to **stay more than six months** in their final destination outside of South Sudan.

Demographics

Proportion of recorded travellers by demographic group:



92% of outbound HHs were partial HHs.⁶

Previous location in South Sudan

Primary reported locations from which outbound HHs were leaving:

Akobo County	84%
Nyirol County	8%
Uror County	7%

Intended destination in Ethiopia

Primary reported intended destinations for outbound HHs:

Jewi Camp	28%
Kule Camp	24%
Nguenyiel Camp	14%

Pull factors

Primary reported pull factors for outbound HHs to go to another country:

Presence of education services	40%
Perceived availability of food	18%
Rejoining family/home	17%

Reasons for leaving South Sudan

Primary reported push factors for outbound HHs, August 2020 to November 2020:

	August 2020	September 2020	October 2020	November 2020
Lack of education services	24%	52%	51%	40%
Lack of food	33%	4%	9%	19%
Distance from family/home	26%	4%	4%	17%

GENERAL MOVEMENT TRENDS

The findings in this factsheet are based on data from the REACH Port and Road Monitoring (PRM) data collection and the TFP survey, the latter of which captures larger movements between Akobo and Ethiopia.¹

Type of movement

Total monthly number of HHs and individuals recorded in November 2020:

	HHs	Individuals	HHs %
Inbound to South Sudan from Ethiopia	59	365	24%
Outbound to Ethiopia from South Sudan	160	1078	65%
Internal movement within South Sudan	27	94	11%

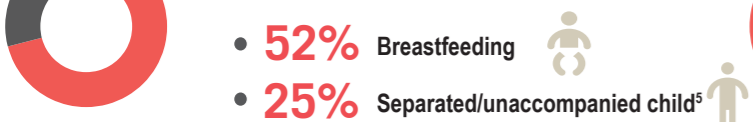
Security concerns reported during travel

Total number of security concerns reported by TFPs in November 2020:

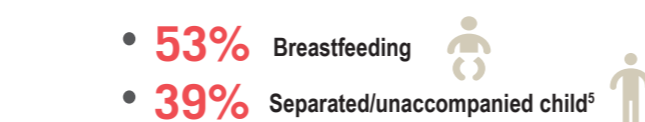
	Inbound transport	Outbound transport ³
Checkpoints	2	2
Boat is overloaded	2	1

Vulnerabilities

71% of total inbound HHs reported that at least one member of the HH had a vulnerability⁴, including:



81% of total outbound HHs reported that at least one member of the HH had a vulnerability⁴, including:



Notes:
1. The TFP tool asks the driver (or another focal point) to give details of the number of individuals and number of households travelling. This methodology is used if the number of households travelling exceeds 3 households and therefore cannot all be interviewed. For more details, please access the Port and Road Monitoring Terms of Reference [here](#).
2. While internal movement within South Sudan was also recorded in Akobo over the data collection period, this factsheet covers crossborder movement between South Sudan and Ethiopia, and vice versa, only.
3. Outbound transport focal points were asked what security concerns they anticipated on their onward journey based on previous trips.
4. Respondents may select multiple vulnerabilities.
5. This option combines separate answer options: "Unaccompanied minor" and "Separated child".
6. Partial HHs are those where not all members of the self-identified family unit were reportedly travelling. Please note, family units in South Sudan often extend beyond the nuclear family.