











Administration and security

-  Government office (3)
-  UNHCR office (1)
-  NGO Office (5)
-  Police post (1)





Facilities

-  Health Centre (1)
-  Primary school (1)
-  Child Friendly Space (1)
-  Sports ground (1)


Water infrastructure

-  Hand pump -Indian Mark II (3)
-  Tank - 50m³ capacity (1)

Other infrastructure

-  Main road
-  Secondary road
-  NGO compounds/offices (7)
-  Refugee camp (2)

Power source

-  Generator & Solar

Infrastructure: REACH (15/05/2019)
Roads: OSM (2018), REACH (2018)
Coordinate System: WGS 1984 UTM Zone 36N
File: REACH_SSD_MAP_UNHCR_Jamjang_General_Infra_19July19_A3
Contact: south.sudan@reach-initiative.org

Note: Data, designations and boundaries contained on this map are not warranted to be error-free and do not imply acceptance by the REACH partners, associates, donors mentioned on this map.