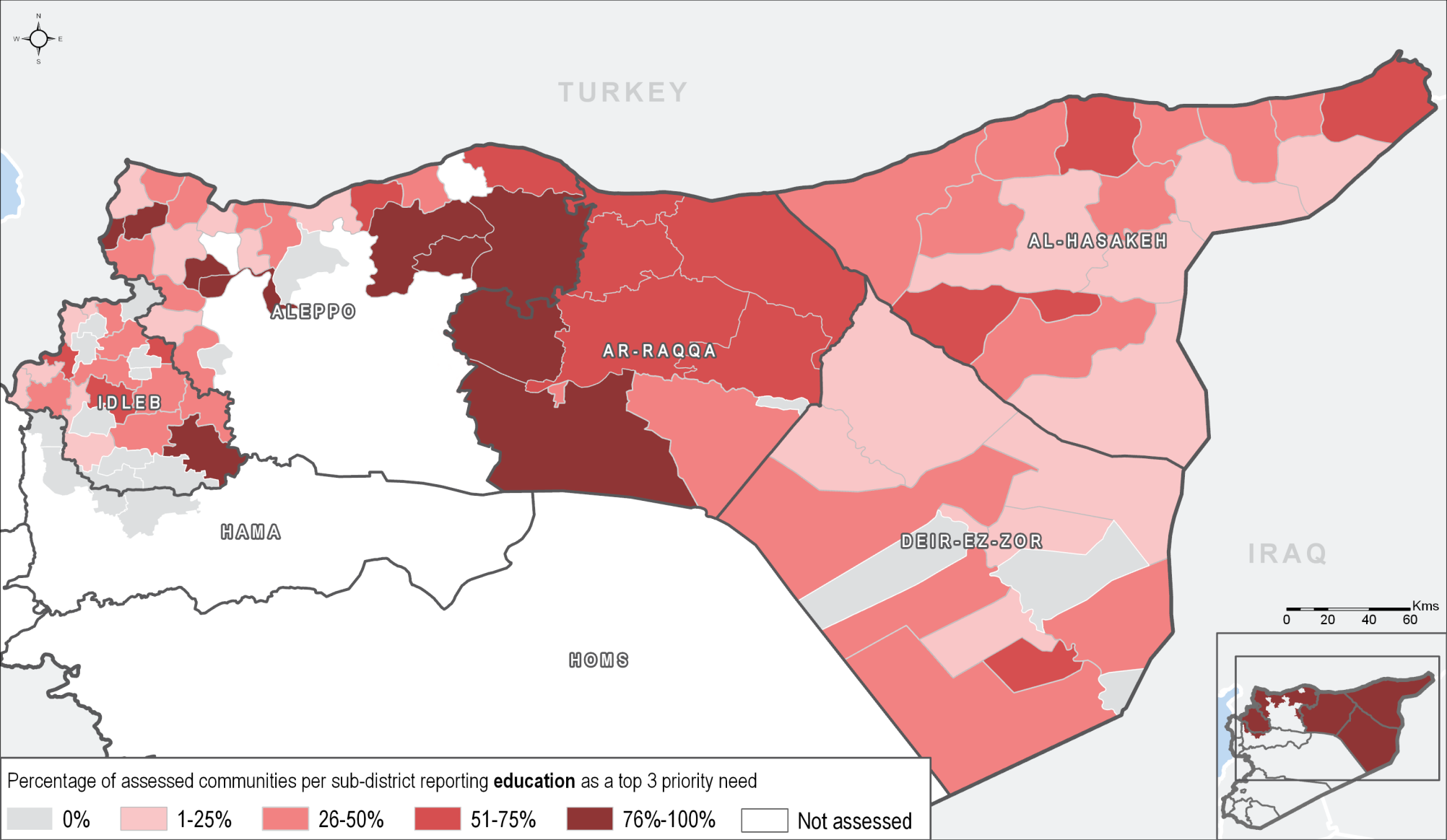


Priority Need: Education - May 2019

Humanitarian Purposes Only
Production date : 30/06/2019



Data source: REACH - Humanitarian Situation Overview of Syria (HSOS)
Priority need questions were 'select up to three' so the percentages across all maps add up to more than 100%.

Priority needs reported are the perceived top 3 priority needs as reported by KIs within assessed communities and are not necessarily representative of actual priorities.

Annexes detailing the priorities reported by each assessed community are available on request.

Humanitarian Situation Overview in Syria (HSOS) May 2019

Number of assessed communities in sub-district reporting education as top 3 priority need

admin1Name	admin3Name	Education	admin1Name	admin3Name	Education	admin1Name	admin3Name	Education	admin1Name	admin3Name	Education
Al-Hasakeh	Al-Hasakeh	3/44	Aleppo	Bulbul	12/34	Ar-Raqqa	Mansura	17/17	Idleb	Armanaz	0/14
Al-Hasakeh	Al-Malikeyyeh	24/45	Aleppo	Daret Azza	9/25	Ar-Raqqa	Sabka	6/16	Idleb	Badama	3/13
Al-Hasakeh	Amuda	14/19	Aleppo	Ghandorah	20/34	Ar-Raqqa	Suluk	24/36	Idleb	Bennsh	0/4
Al-Hasakeh	Areesh	28/53	Aleppo	Hadher	0/1	Ar-Raqqa	Tell Abiad	14/26	Idleb	Dana	0/20
Al-Hasakeh	Be'r Al-Hulo Al-Wardeyyeh	4/9	Aleppo	Haritan	7/8	Deir-ez-Zor	Abu Kamal	5/14	Idleb	Darkosh	15/26
Al-Hasakeh	Darbasiyah	6/15	Aleppo	Jandairis	18/44	Deir-ez-Zor	Al Mayadin	3/8	Idleb	Ehsem	0/19
Al-Hasakeh	Hole	2/8	Aleppo	Jarablus	9/35	Deir-ez-Zor	Ashara	2/9	Idleb	Harim	1/5
Al-Hasakeh	Jawadiyah	11/22	Aleppo	Ma'btali	25/25	Deir-ez-Zor	Basira	2/14	Idleb	Heish	0/17
Al-Hasakeh	Markada	1/43	Aleppo	Mare'	1/6	Deir-ez-Zor	Deir-ez-Zor	10/22	Idleb	Idleb	5/15
Al-Hasakeh	Qahtaniyyeh	10/26				Deir-ez-Zor	Hajin	2/7	Idleb	Janudiyeh	1/14
Al-Hasakeh	Quamishli	10/26	Aleppo	Menbij	46/61	Deir-ez-Zor	Jalaa	3/5	Idleb	Jisr-Ash-Shugur	11/36
Al-Hasakeh	Ras Al Ain	10/20	Aleppo	Nabul	1/1	Deir-ez-Zor	Khasham	2/9	Idleb	Kafr Nobol	1/28
Al-Hasakeh	Shadadah	31/73	Aleppo	Raju	10/50	Deir-ez-Zor	Kisreh	7/40	Idleb	Kafr Takharim	0/10
Al-Hasakeh	Tal Hmis	2/25	Aleppo	Sarin	81/91	Deir-ez-Zor	Muhasan	0/6	Idleb	Khan Shaykun	0/11
Al-Hasakeh	Tal Tamer	1/3	Aleppo	Sharan	10/35	Deir-ez-Zor	Sur	1/15	Idleb	Ma'arrat An Nu'man	18/38
Al-Hasakeh	Ya'robiyah	4/18	Aleppo	Sheikh El-Hadid	12/13	Deir-ez-Zor	Susat	0/3	Idleb	Maaret Tamsrin	5/16
Aleppo	A'zaz	1/16	Aleppo	Suran	7/25	Deir-ez-Zor	Tabni	3/13	Idleb	Mhambal	6/25
Aleppo	Abu Qalqal	16/19	Aleppo	Zarbah	5/16	Deir-ez-Zor	Thiban	0/11	Idleb	Qourqeena	6/16
Aleppo	Afrin	8/41	Ar-Raqqa	Al-Thawrah	1/2	Hama	Kafr Zeita	0/6	Idleb	Salqin	3/26
Aleppo	Aghtrin	19/40	Ar-Raqqa	Ar-Raqqa	50/79	Hama	Madiq Castle	0/11	Idleb	Sanjar	8/9
Aleppo	Ain al Arab	19/28	Ar-Raqqa	Ein Issa	29/48	Hama	Suran	0/1	Idleb	Saraqab	10/25
Aleppo	Al Bab	0/23	Ar-Raqqa	Jurneyyeh	43/46	Hama	Ziyara	0/10	Idleb	Sarmin	0/1
Aleppo	Ar-Ra'ee	2/31	Ar-Raqqa	Karama	17/28	Idleb	Abul Thohur	2/5	Idleb	Tamanaah	0/5
Aleppo	Atareb	7/30	Ar-Raqqa	Maadan	0/10	Idleb	Ariha	18/34	Idleb	Teftnaz	4/7

Data source: REACH - Humanitarian Situation Overview of Syria (HSOS)

Humanitarian Situation Overview in Syria (HSOS) May 2019

EDUCATION IN NORTHEAST SYRIA (NES)

1,038/1,132 communities reported having functioning primary education facilities, while **360** communities reported having functioning secondary education facilities.¹³

329 communities reported that all children were able to access education. The most commonly reported barriers to education in the remaining **803** assessed communities were:^{6,7,9}



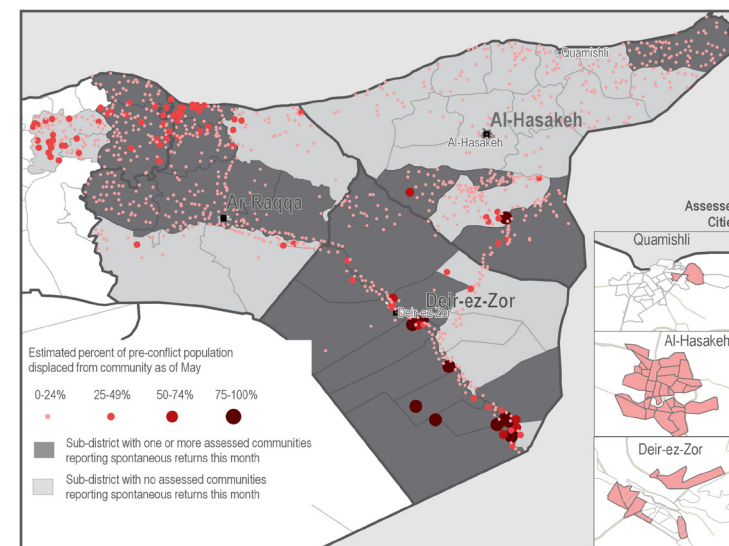
EDUCATION IN NORTHWEST SYRIA (NWS)

883/990 communities reported having functioning primary education facilities, while **432** communities reported having functioning secondary education facilities.¹

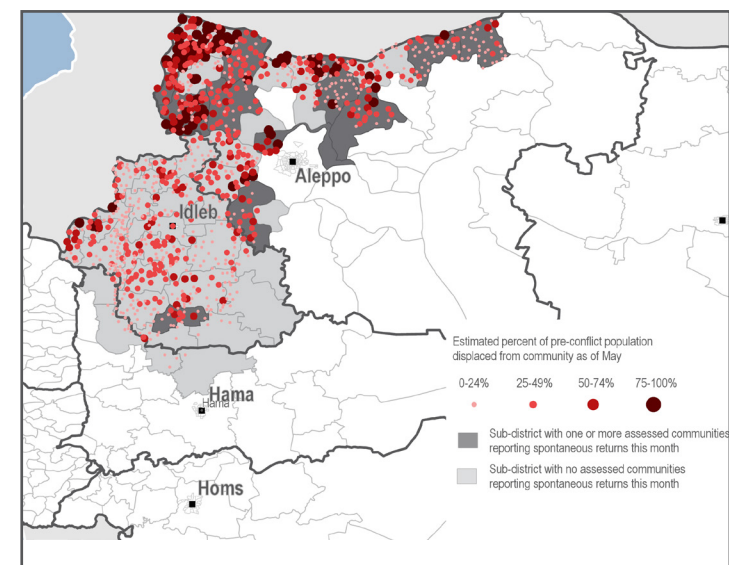
546 communities reported that all children were able to access education. The most commonly reported barriers to education in the remaining **444** assessed communities were:^{2,3,4}



Prevalence of barriers to accessing education services:



Prevalence of barriers to accessing education services:



METHODOLOGY

HSOS data collection is conducted through an enumerator network in accessible locations throughout Idleb, Aleppo, northern Hama, Deir-ez-Zor, Ar-Raqqa, and Al-Hasakeh governorates. REACH enumerators are based inside Syria and interview Key Informants (KIs) directly in the community about which they are reporting. Where access and security constraints render direct data collection unfeasible, some KI interviews are conducted remotely through participants identified in camps and settlements in neighbouring countries by REACH field teams. Participants contact multiple KIs in their community in Syria to collect information about their community. KIs are asked to report at the community level. This factsheet presents information gathered in 2,122 communities. Data was collected during the month of June 2019, and refers to the situation in May 2019.

KIs generally included local council members, Syrian NGO workers, medical professionals, teachers, shop owners and farmers, among others, and were chosen based on their community-level or sector specific knowledge. In cases where KIs disagree on a certain piece of information, enumerators triangulate the data with secondary sources or select the response provided by the KI with the more relevant sector-specific background. For each question asked, confidence levels are assigned based on the KIs area of expertise and knowledge of the sector-specific situation. The confidence levels associated with each question are presented in the [final dataset](#). The full confidence matrix used to assign confidence levels is available upon request.

Findings are triangulated through secondary sources, including news monitoring and humanitarian reports. Where necessary, follow-up is conducted with enumerators and participants. Findings are indicative rather than representative, and should not be generalised across the region.

ENDNOTES

¹ Reported numbers indicate the number of communities with functioning primary and secondary education facilities during the data collection period. It is important to note that simply having a functioning facility is not indicative of students being able to attend the said facility. In addition, in some cases KIs reported that children attend schools in a neighbouring community. ² Assessed using select multiple questions. ³ By percentage of communities reporting. ⁴ Not all surveys have answers for every question, in these scenarios the KI or participant will input no answer. When the dataset has no answer for a particular question the reported number of assessed communities will not add up to the total number of communities assessed and percentages will be calculated based on submitted responses.

About REACH

REACH facilitates the development of information tools and products that enhance the capacity of aid actors to make evidence-based decisions in emergency, recovery and development contexts. The methodologies used by REACH include primary data collection and in-depth analysis, and all activities are conducted through inter-agency aid coordination mechanisms. REACH is a joint initiative of IMPACT Initiatives, ACTED and the United Nations Institute for Training and Research - Operational Satellite Applications Programme (UNITAR-UNOSAT). For more information please visit our website: www.reach-initiative.org. You can contact us directly at: geneva@reach-initiative.org and follow us on Twitter @REACH_info.