


General Infrastructure - As of May 2019




For Humanitarian Purposes Only
Production date : Friday, July 12, 2019



General infrastructure

- | | | | |
|--|----------------------|---|----------------------------|
|  | Water tower |  | Kindergarten |
|  | Camp entrance |  | School |
|  | Bakery |  | Mosque |
|  | Camp management |  | Shop(s) |
|  | Child Friendly Space |  | Sports field |
|  | Distribution centre |  | UN / NGO office |
|  | Generator |  | Vocational training centre |
|  | Health centre | | |

Sanitation infrastructure

- | | |
|---|-----------------------------|
|  | Latrine |
|  | Latrines (multiple) |
|  | Latrines/showers (multiple) |

Projection: GCS WGS 1984
Contact: mena.reach@impact-initiatives.org
Data Sources:
Infrastructure: REACH

Satellite Imagery: WorldView-2 from 5
April 2019; Copyright: ©2019
DigitalGlobe; Source: US Department
of State, Humanitarian Information
Unit, NextView license

Note: Data, designations and boundaries contained on this map are not warranted to be error-free and do not imply acceptance by the REACH partners,